









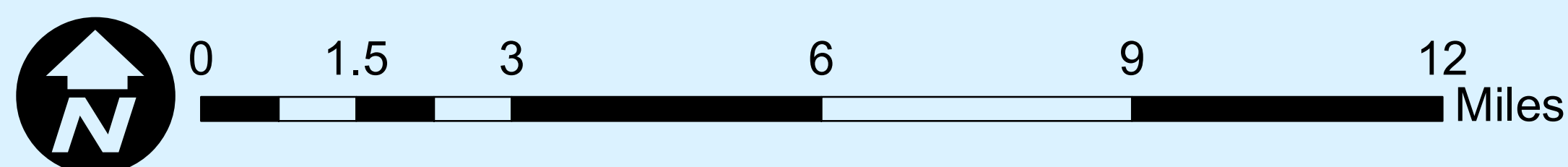
Santa Cruz County Stormwater Program

Permit Boundary

Legend

-  County of Santa Cruz
-  2010 Census Urbanized Area/Permit Boundary
-  Lakes
-  Federal, State and City Exclusion Areas
-  State Highways
-  Major Roads
-  PERENNIAL STREAMS
-  INTERMITTENT STREAMS

Source:
US Census Bureau TIGER data, 2010 Census
Projection:
State Plane Coordinate System -
California III Horizontal Datum: NAD 83
Map Design:
June 17, 2013 DPW#13-017



"Federal, state, regional, or local entities within the Permit Boundaries, not currently named in this permit, may operate storm drain facilities and/or discharge storm water to the storm drains covered by this Order. The Permittee may lack legal jurisdiction over these entities under applicable state and federal a uthorities. Consequently, the Central Coast Regional Water Quality Control Board recognizes that the Permittee shall not be held responsible for such facilites and/or discharges.

The State Board and the Central Coast Regional Water Quality Control Board may consider issuing spearate NPDES storm Water permits to other federal, state, or regional entities operating and discharging within the Permit boundaries that may not be subject to direct regulation by the Permittee."