

Job No. 16934  
Drawn by TPW  
Checked by GRD  
August 9, 1972

George R. Numbers  
L. S. 3666

DESCRIPTION OF SANDDOLLAR BEACH COUNTY SERVICE AREA NO. 5

PARCEL A

SITUATE IN THE COUNTY OF SANTA CRUZ, STATE OF CALIFORNIA

BEING a part of lands conveyed to Santa Cruz Land Title Company by deed recorded in Volume 1629 of Official Records at Page 447, Santa Cruz County Records, and more particularly described as follows, to wit:

BEGINNING at the Southern corner of Tract No. 477, Sand Dollar Beach Subdivision, as shown on map filed in Volume 50 of Maps at Page 5, Santa Cruz County Records; thence from said point of beginning along the Southeastern boundary of said Tract, North  $23^{\circ} 05' 30''$  East 1071.24 feet; thence North  $40^{\circ} 56' 43''$  East 114.28 feet to the Eastern corner of said Tract on the Eastern boundary of Sand Dollar Beach Drive (formerly known as Linda Vista Drive); thence along said last mentioned boundary Easterly curving to the left from a tangent bearing South  $88^{\circ} 52' 20''$  East with a radius of 43 feet through an angle of  $109^{\circ} 30'$  a distance of 82.18 feet to a point of reverse curvature; thence Northerly curving to the right with a radius of 29 feet through an angle of  $41^{\circ} 28' 20''$  a distance of 20.99 feet to a point of tangency; thence North  $23^{\circ} 06'$  East 304.45 feet to the Northeastern boundary of said lands conveyed to Santa Cruz Land Title Company; thence along said last mentioned boundary South  $66^{\circ} 54'$  East 1205.98 feet to the Eastern corner thereof; thence along the Southeastern boundary of said last mentioned lands South  $22^{\circ} 34'$  West 808.14 feet; thence South  $68^{\circ} 01'$  West 1434.37 feet to the Southern corner of said lands; thence along the Southwestern boundary of said lands North  $21^{\circ} 03'$  West 350.93 feet to the place of beginning.

SURVEYED AUGUST, 1972, BY BOWMAN & WILLIAMS, REGISTERED CIVIL ENGINEERS. JOB NO. 16934.

PARCEL B - All of Sand Dollar Beach County Service Area No. 5 as on file with the State Board of Equalization on August 16, 1972.

EXHIBIT "A" LAFC RESOLUTION NO. 335-A

35



RESOLUTION NO. 399-72

On motion of Supervisor Sanson  
seconded by Supervisor Forbus  
The following Resolution is adopted:

RESOLUTION OF THE BOARD OF SUPERVISORS OF THE COUNTY  
OF SANTA CRUZ ESTABLISHING AN ADDITIONAL EXTENDED  
SERVICE IN SAND DOLLAR BEACH COUNTY SERVICE AREA NO. 5

WHEREAS this Board of Supervisors has heretofore, by Resolution No. 338-67 adopted May 31, 1967, established Sand Dollar Beach County Service Area No. 5 to provide extended services, and that the boundaries of said Sand Dollar Beach County Service Area No. 5 are described in a legal description marked Exhibit "A" attached hereto and by this reference made a part of this Resolution; and

WHEREAS this Board of Supervisors did, on its own motion, adopt a Resolution of Intention to provide the additional extended service of structural fire protection within said County Service Area No. 5 and for that purpose fixed a time and place for public hearing on said resolution; and

WHEREAS, at the time and place fixed and upon notice duly given as required by law, a public hearing was held at which no protests were received;

NOW, THEREFORE, BE IT RESOLVED AND ORDERED by the Board of Supervisors of Santa Cruz County that structural fire protection be, and it hereby is, established as an extended service in Sand Dollar Beach County Service Area No. 5 and that a tax sufficient to pay for such extended service will be

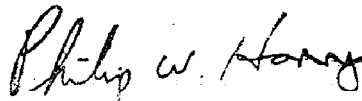
levied annually upon all taxable property within such area.

PASSED AND ADOPTED THIS 24th day of October 1972, by  
the following vote:

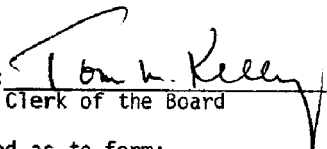
AYES: Supervisors Forbus, Mello, Sanson, Cress, Harry

NOES: Supervisors None

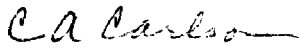
ABSENT: Supervisors None



PHILIP W. HARRY  
Chairman, Board of Supervisors  
County of Santa Cruz

Attest:   
Clerk of the Board

Approved as to form:

  
County Counsel

Distribution: L AFC  
Public Works  
Auditor  
County Counsel

RESOLUTION NO. 354-72

FILE COPY

On motion of Supervisor Mello  
seconded by Supervisor Forbus  
the following Resolution is adopted:

RESOLUTION OF APPOINTMENT OF THE BOARD OF SUPERVISORS OF  
THE COUNTY OF SANTA CRUZ TO PROVIDE STRUCTURAL FIRE  
PROTECTION IN SAND DOLLAR BEACH COUNTY SERVICE AREA NO. 5

WHEREAS County Service Area No. 5 is already formed and in existence  
and comprises the following territory, to wit: as described in legal  
description marked Exhibit "A" attached hereto and by this reference  
made a part of this Resolution, and

WHEREAS the Board of Supervisors of the County of Santa Cruz is of the  
opinion that public convenience and necessity require that the follow-  
ing extended service be provided within said area in addition to those  
services already in existence in said area: STRUCTURAL FIRE PROTECTION.


NOW THEREFORE, it is resolved that it is the intention of this Board  
to provide the following additional extended service in said County  
Service Area: STRUCTURAL FIRE PROTECTION.

THAT except where funds are otherwise available from service charges  
collected pursuant to Section 85410.77a, a tax sufficient to pay for  
such additional extended service will be levied annually upon all  
taxable property within such area.

THAT on October 24, 1972 at 10:45am in the Supervisors  
Chambers, County Governmental Center, Santa Cruz, California, a public  
hearing will be held upon the question of providing such additional  
extended service.

PASSED AND ADOPTED by the Board of Supervisors of the County of  
Santa Cruz this 26th day of September 1972 by  
the following vote:

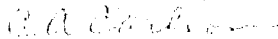
AYES: Supervisors Forbus, Nello, Ganson, Gress, Harry  
NAYS: Supervisors None  
ABSENT: Supervisors None



PHILIP W. HARRY  
Chairman of said Board

ATTEST: TOM H. KELLEY  
Clerk of said Board

APPROVED AS TO FORM:

  
County Counsel

Distribution:

- LAFB
- County Counsel
- Auditor
- ✓ Public Works

STATE OF CALIFORNIA     ]  
COUNTY OF SANTA CRUZ     ] SS

I, TOM H. KELLEY, County Clerk and ex-officio  
clerk of the Board of Supervisors of the County of  
Santa Cruz, State of California, do hereby certify that  
the foregoing is a true and correct copy of a resolution  
passed by and entered in the minutes of  
the Board of Supervisors of the County of Santa Cruz,  
California, whereof I have hereunto set my hand and  
the seal of the said Board, on September 27 1972.

By T. H. KELLEY, County Clerk  
By Philip W. Harry, Deputy

2354

B

1/12/96

STATEMENT OF FUNCTIONS AND SERVICES

DISTRICT: CSA 5 Sand Dollar/Canyon del Sol

On January 4, 1995, this district was providing the following functions and services:

<u>FUNCTION</u>	<u>SERVICES</u>	<u>STATE CODE SECTIONS</u>
<input type="checkbox"/> Cemeteries	<input type="checkbox"/> Cemeteries	
<input type="checkbox"/> Fire and All Emergency Medical Services	<input type="checkbox"/> Fire protection <input type="checkbox"/> First response, basic life support <input type="checkbox"/> First response, paramedic <input type="checkbox"/> Patient transport <input type="checkbox"/> Hazardous materials (including administration and response) <input type="checkbox"/> Rescue services <input type="checkbox"/> Disaster planning and response <input type="checkbox"/> Weed abatement	
<input type="checkbox"/> Flood Control	<input type="checkbox"/> Flood control	
<input checked="" type="checkbox"/> Harbor	<input type="checkbox"/> Harbor facilities and services <input checked="" type="checkbox"/> Public access ( <i>beach access</i> ) <input type="checkbox"/> Safety <input type="checkbox"/> Visitor services	
<input checked="" type="checkbox"/> Parks and Recreation	<input checked="" type="checkbox"/> Park acquisition <input checked="" type="checkbox"/> Development <input checked="" type="checkbox"/> Operation and maintenance <input type="checkbox"/> Recreational and educational activities	
<input type="checkbox"/> Pest and Vector Control	<input type="checkbox"/> Pest and vector control	
<input checked="" type="checkbox"/> Police	<input checked="" type="checkbox"/> Police <input checked="" type="checkbox"/> Security patrols	
<input type="checkbox"/> Public Transportation	<input type="checkbox"/> Land transportation	
<input checked="" type="checkbox"/> Roads, Streets and Highways	<input checked="" type="checkbox"/> Road improvement <input checked="" type="checkbox"/> Road maintenance <input checked="" type="checkbox"/> Road landscaping <input type="checkbox"/> School crossing guards	Government Code Section 25210

Statement of Functions and Services (continued)

<u>FUNCTION</u>	<u>SERVICES</u>	<u>STATE CODE SECTIONS</u>
<input checked="" type="checkbox"/> Sewer	<input checked="" type="checkbox"/> Sewage collection <input checked="" type="checkbox"/> Sewage transportation <input checked="" type="checkbox"/> Sewage treatment <input checked="" type="checkbox"/> Sewage reclamation <input checked="" type="checkbox"/> Sewage disposal <input type="checkbox"/> Septic tank maintenance	
<input type="checkbox"/> Soil Conservation	<input type="checkbox"/> Soil conservation	
<input type="checkbox"/> Solid Wastes	<input type="checkbox"/> Waste collection <input type="checkbox"/> Waste disposal <input type="checkbox"/> Recycling <input type="checkbox"/> Litter control <input type="checkbox"/> Graffiti control	
<input checked="" type="checkbox"/> Street Lighting	<input checked="" type="checkbox"/> Street lighting	
<input checked="" type="checkbox"/> Water	<input checked="" type="checkbox"/> Water supply <input checked="" type="checkbox"/> Water treatment <input checked="" type="checkbox"/> Water distribution	
<input type="checkbox"/> Water Management	<input type="checkbox"/> Groundwater management <input type="checkbox"/> Surface Water management <input type="checkbox"/> Conservation and education	

Additional Information

Additional information is attached to explain the categories checked above.

No additional information is attached.

Certification

Signature: Susann Rogberg

Printed or typed name: Susann Rogberg

Title: CSA Administrator

District: Co Service Areas

Date: Jan 12, 1996

Please return the completed form to the LAFCO office. An envelope is provided.



RESOLUTION NO. 338-67

On the motion of Supervisor **McCallie**  
duly seconded by Supervisor **Mello**  
the following resolution is adopted:

RESOLUTION ESTABLISHING COUNTY SERVICE AREA NO. 5  
(SAND DOLLAR BEACH)

WHEREAS, this Board by its Resolution No. 281-67, adopted  
May 2, 1967, declared its intention to establish a county service  
area in a certain area of the unincorporated territory of Santa Cruz  
County, and for that purpose fixed a time and place for public hearing  
on said resolution, and

WHEREAS, at the time and place fixed, no protests were received  
and the property owners affected urged the formation of said service area.

NOW, THEREFORE, BE IT RESOLVED AND ORDERED by the Board of  
Supervisors of Santa Cruz County, California, that said Board of Super-  
visors does hereby so declare and determine that the County Service  
Area No. 5 (Sand Dollar Beach) be and it hereby is established.

BE IT FURTHER RESOLVED AND ORDERED that the boundaries of  
County Service Area No. 5 (Sand Dollar Beach) shall be as set forth in  
Exhibit "A", attached hereto and by this reference made a part hereof.

BE IT FURTHER RESOLVED AND ORDERED that the types of services  
to be performed in County Service Area No. 5 (Sand Dollar Beach) shall  
include any one or more of the following:

- (a) Establishment and maintenance of local Park, Recreation  
or Parkway facilities.
- (b) Maintenance of roads.
- (c) Acquisition, development, distribution and sale of water.
- (d) Extended police protection.
- (e) Extended sewer service.
- (f) Street lighting service.

BE IT FURTHER RESOLVED AND ORDERED that the County Clerk shall  
comply with the provisions of Government Code §§54900 et seq.

PASSED AND ADOPTED by the Board of Supervisors of the County  
of Santa Cruz, State of California, this 31st day of May,  
1967, by the following vote:

AYES: SUPERVISORS McCallie, Burton, Mello, Locatelli and Black

NOES: SUPERVISORS None

ABSENT: SUPERVISORS None

ATTEST: Tom M. Keelney  
Clerk of said Board

Thomas H. ...  
Chairman of said Board

DISTRIBUTION: Assessor  
Auditor  
Surveyor  
Public Works

Approved as to form

James H. ...  
Assistant County Counsel

RESOLUTION NO. 281-67

On the motion of Supervisor Malle  
and duly seconded by Supervisor Burton  
the following resolution is adopted:

RESOLUTION OF INTENTION TO ESTABLISH A COUNTY  
SERVICE AREA IN THE PAJARO SUPERVISORIAL DISTRICT

SOQUEL

BE IT RESOLVED AND ORDERED by the Board of Supervisors of  
Santa Cruz County:

1. That a county service area is proposed to be established under the terms of Title 3, Division 2, Part 2, Chapter 2 of the Government Code, Sections 25210.1 et seq., in the unincorporated area of the Pajaro Supervisorial District of the County of Santa Cruz.
2. That the boundaries of the territory proposed for inclusion in the area are described as set forth in Exhibit "A", attached hereto and made a part hereof, as fully as though set forth at length herein.
3. That the name proposed for the area is SAND DOLLAR BEACH COUNTY SERVICE AREA.
4. That the types of extended county services already provided or proposed to be provided are:
  - (a) Establishment and maintenance of local Park, Recreation or Parkway facilities.
  - (b) Maintenance of roads.
  - (c) Acquisition, development, distribution and sale of water.
  - (d) Extended police protection.
  - (e) Extended sewer service.
  - (f) Street lighting service.
5. That a tax sufficient to pay for all such services which are furnished on an extended basis will be annually levied upon all taxable property within the said county service area.

BE IT FURTHER RESOLVED AND ORDERED that Tuesday,  
the 31st day of May, 1967, at 11:00 o'clock A.M.,  
in the Supervisors Room, Courthouse Annex, Santa Cruz, California, be  
fixed as the time and place for a public hearing on the establishment

BE IT FURTHER RESOLVED AND ORDERED that the clerk shall publish a notice of the hearing one time in the Watsonville Register-Pajaronian, a newspaper of general circulation published in the county, and that publication shall be complete at least seven (7) days prior to the date of the hearing.

PASSED AND ADOPTED by the Board of Supervisors of the County of Santa Cruz, State of California, this 2nd day of May, 1967, by the following vote:

AYES: SUPERVISORS McCallis, Burton, Mello, Locatelli and Black  
NOES: SUPERVISORS None  
ABSENT: SUPERVISORS None

THOMAS A. BLACK  
Chairman of said Board

ATTEST: TOM M. KELLEY  
Clerk of said Board

Approved as to form

JERRY W. BARTHOLOW  
Assistant County Counsel

STATE OF CALIFORNIA ] SS  
COUNTY OF SANTA CRUZ ]

I, TOM M. KELLEY, County Clerk and ex-officio Clerk of the Board of Supervisors of the County of Santa Cruz, State of California, do hereby certify that the foregoing is a true and correct copy of a resolution passed and adopted by and entered in the minutes of the said Board.

In Witness whereof I have hereunto set my hand and affixed the seal of the said Board, on May 3, 1967

TOM M. KELLEY, County Clerk

By [Signature] Deputy

The real property referred to is described as:

SITUATE in the County of Santa Cruz, State of California, described as follows:

BEING a portion of the lands conveyed to El Hondo Seis, a corporation, by deeds recorded in Volume 1692, Page 459 and Volume 1764, Page 82, Official Records of Santa Cruz County and more particularly described as follows:

BEGINNING at a 1/2" pipe at the Southerly corner of that 10.607 Acre parcel of land, as shown upon the Record of Survey Map, filed for record February 1, 1965 in Map Book 43, Page 7, Santa Cruz County Records; thence from said point of beginning along the Southwesterly and Northwesterly line of said 10.607 Acre parcel North 26° 43' West 411.53 feet to a point; thence North 26° 57' West 180.90 feet to a point; thence North 21° 49' East 805.44 feet to a 1/2" pipe at the most Northerly corner of said 10.607 Acre parcel on the Southwesterly line of the lands conveyed to W. C. Anderson, et ux, by deed recorded in Volume 820, Page 491, Official Records of Santa Cruz County; thence along the Southwesterly and Southeasterly line of said lands of Anderson South 66° 56' East 113.31 feet to the most Southern corner thereof and North 21° 49' East 15 feet to a point on the centerline of a 30 foot right of way, as shown on aforementioned Record of Survey Map; thence along said centerline South 66° 56' East 331.58 feet to the Westerly corner of the lands conveyed to the County of Santa Cruz, by deed recorded in Volume 1710, Page 709, Official Records of Santa Cruz County; thence along the Westerly line of last mentioned lands Southerly on a curve to the left from a tangent bearing South 23° 04' West with a radius of 43 feet through a central angle of 63° 46' 38" a distance of 47.86 feet to the Northwesterly corner of that triangular parcel of land conveyed to El Hondo Seis, by deed recorded in Volume 1764, Page 82, Official Records of Santa Cruz County; thence continuing along said 43 foot radius curve through an angle of 48° 04' 02" a distance of 36.07 feet to the most Easterly corner of said triangular parcel; thence along the Southeasterly line of said parcel South 40° 55' 13" West 114.16 feet to the most Southerly corner thereof on the Southeasterly line of aforementioned 10.607 acre parcel of land; thence along last mentioned line South 23° 04' West 1055.54 feet to the point of beginning.

TOGETHER WITH and SUBJECT TO the 30 foot right of way as shown upon the Record of Survey Map, filed for record in Volume 43, Page 7, Santa Cruz County Records.

ALSO TOGETHER WITH the 20 foot right of way as shown on said map, the Southeasterly line of which begins at the most Easterly corner of the 10.607 Acre parcel hereinabove mentioned and running thence North 23° 04' East to San Andreas Road.

SUBJECT TO an easement for the construction and maintenance of storm drainage facilities over, under and upon the following described parcel of land:

BEGINNING at a station from which the Southeastern corner of lands conveyed to Donald M. Levitz, et ux, by deed recorded July 16, 1963 in Volume 1554 of Official Records at Page 105, Santa Cruz County Records, bears North 67° 13' 10" West 4.00 feet and North 22° 46' 50" East 55.00 feet distant; thence from said point of beginning South 67° 13' 10" East 30.00 feet to a station; thence at right angles North 22° 46' 50" East 14.70 feet to a station; thence Southwesterly on a curve to the right from a tangent bearing North 87° 38' 10" West, with a radius of 43.00 feet through a central angle of 40° 50' a distance of 30.65 feet to a station; thence South 22° 46' 50" West 14.70 feet to the place of beginning.

EXHIBIT A